



MOVE DURHAM

CENTRAL DURHAM
TRANSPORTATION STUDY

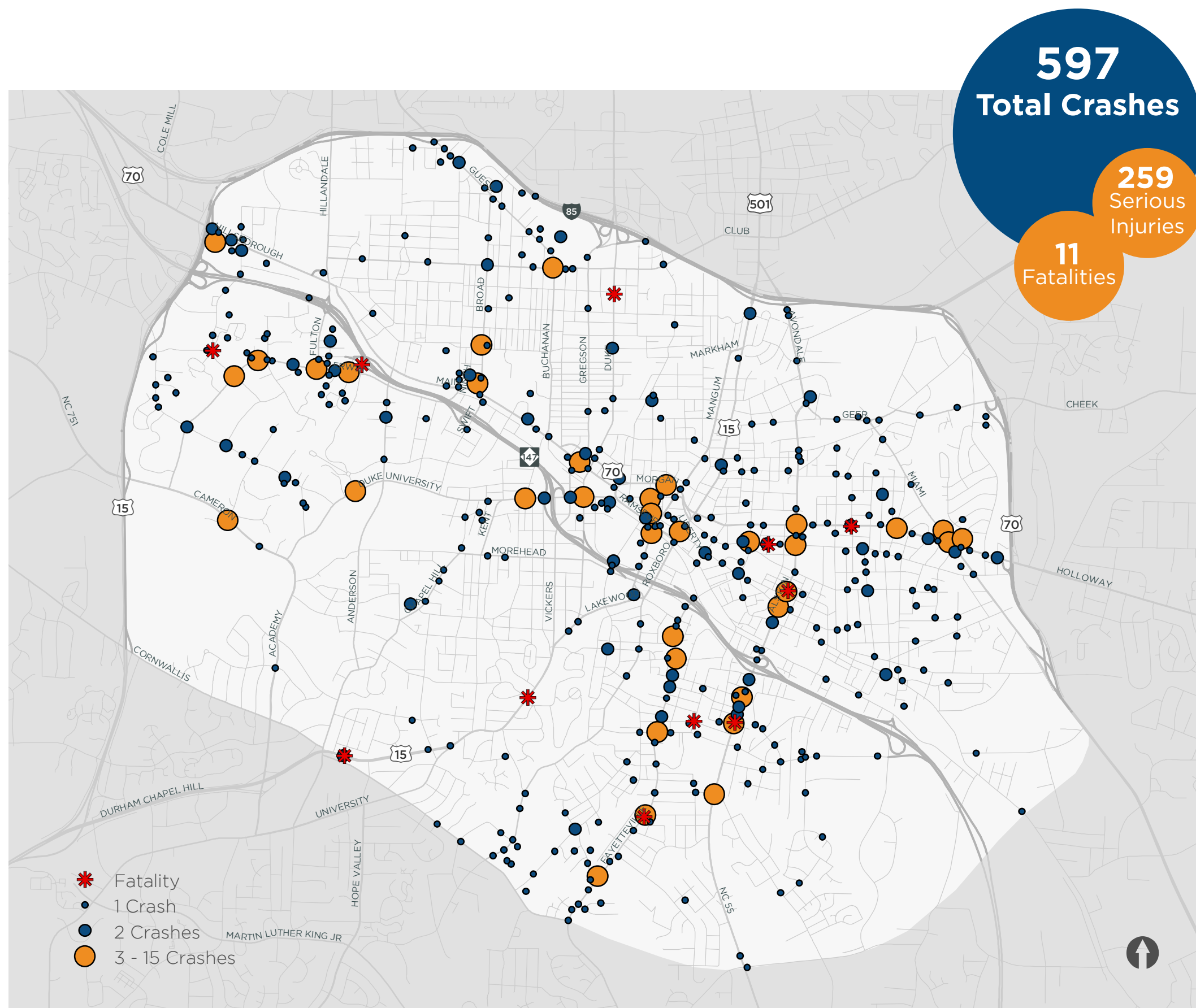
CRASH ANALYSIS

Where are crashes occurring in central Durham?




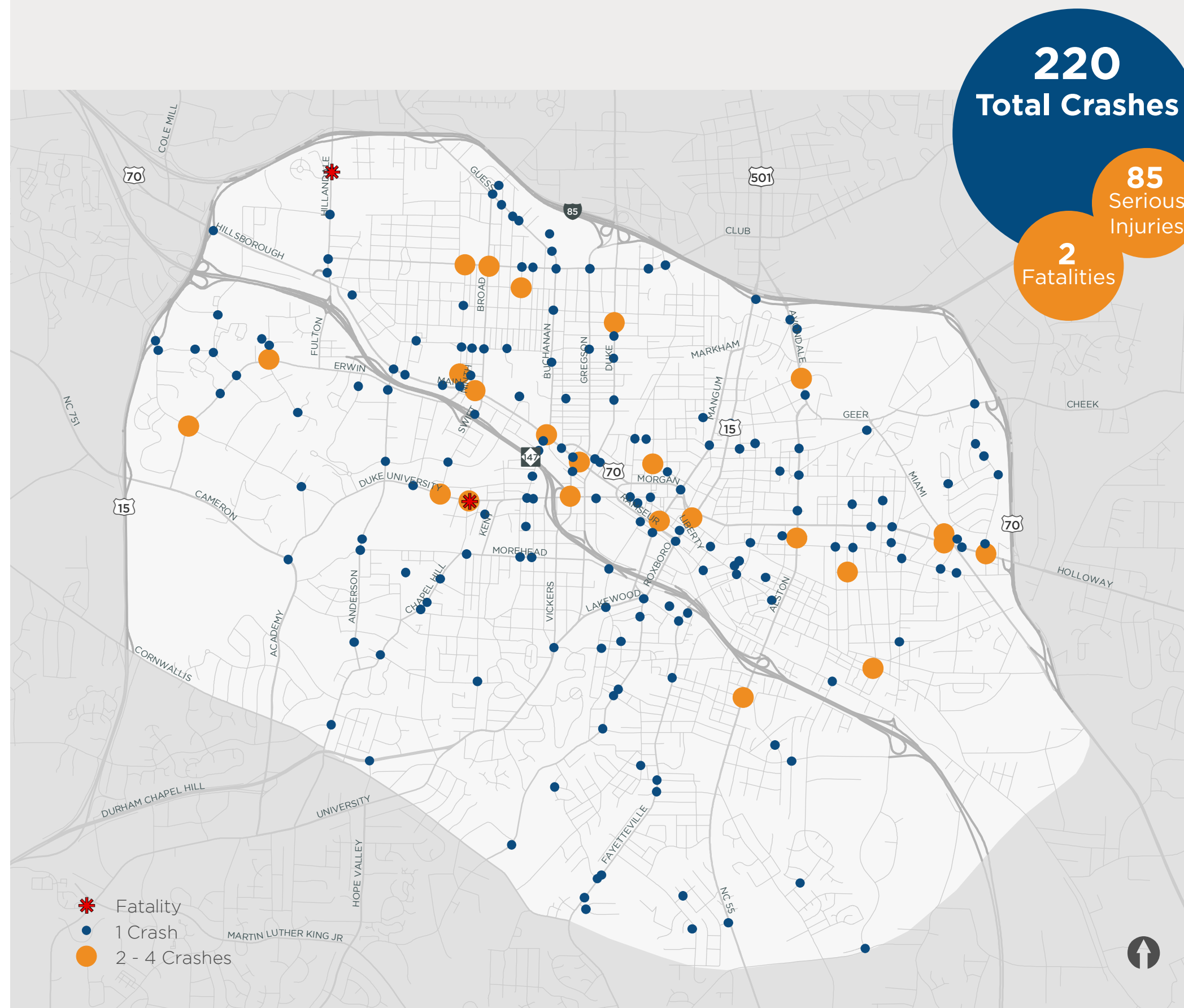
Walking

2007-2015



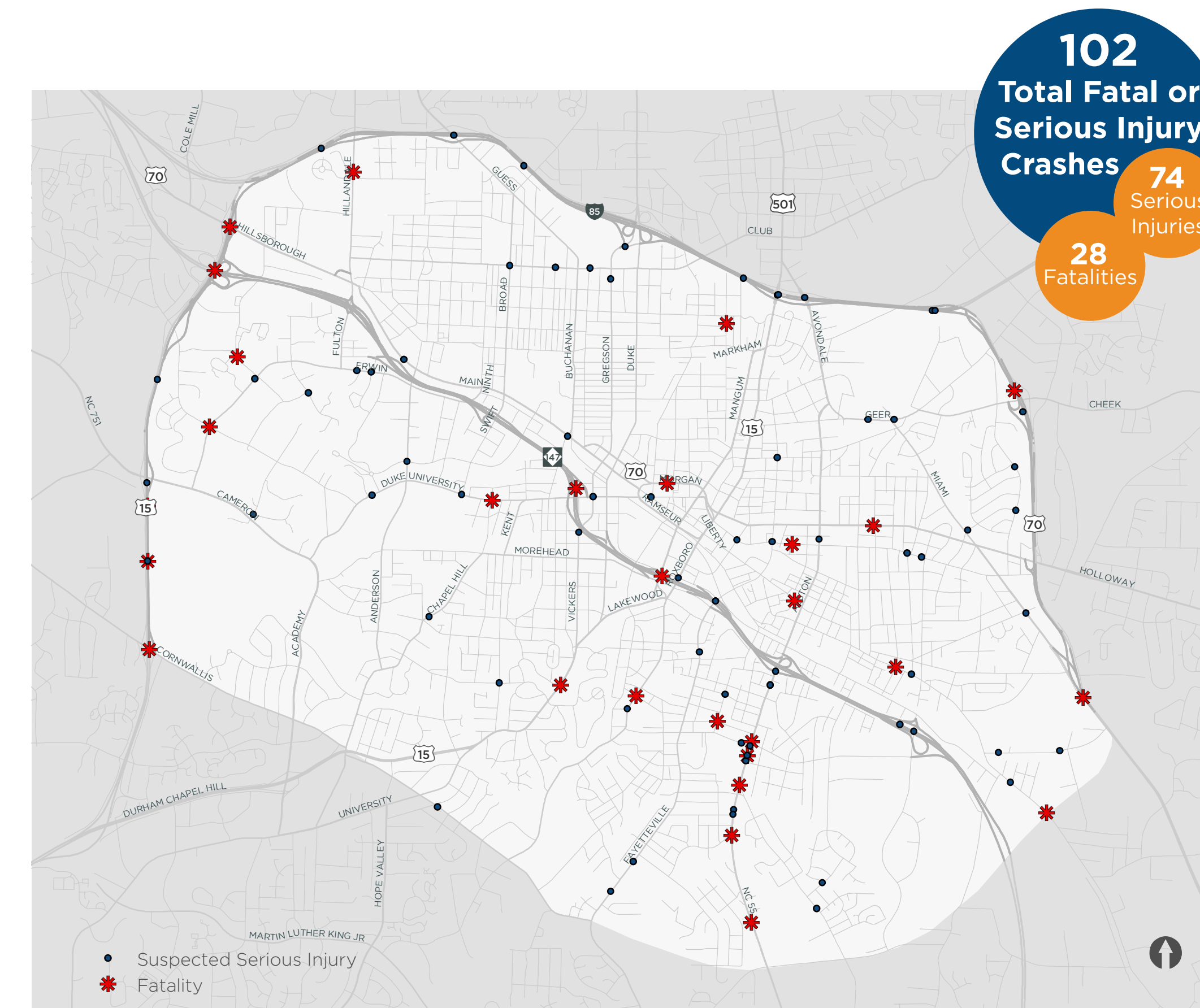
Bicycling

2007-2015



Driving

2012-2016



High-Frequency Pedestrian Crash Corridors

- Alston Avenue
- Fayetteville Street
- Erwin Road
- Holloway Street
- Miami Boulevard

High-Frequency Bicycle Crash Corridors

- Roxboro Street
- Main Street
- Club Boulevard
- Fayetteville Street
- Holloway Street

High-Frequency Vehicle Crash Corridors

- Alston Avenue
- Durham Freeway
- Erwin Road
- Miami Boulevard
- Gregson Street